

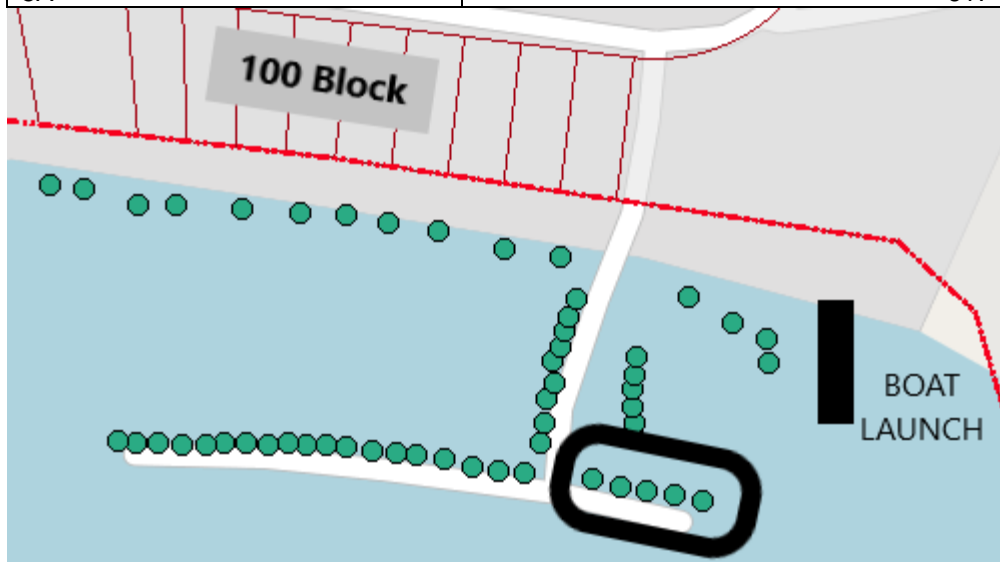
Site Designation A

SVGL Lot # Assigned

East arm of main T

1 = west 5 = east

1A	To be assigned / Offer pending
2A	509
3A	504
4A	714
5A	617



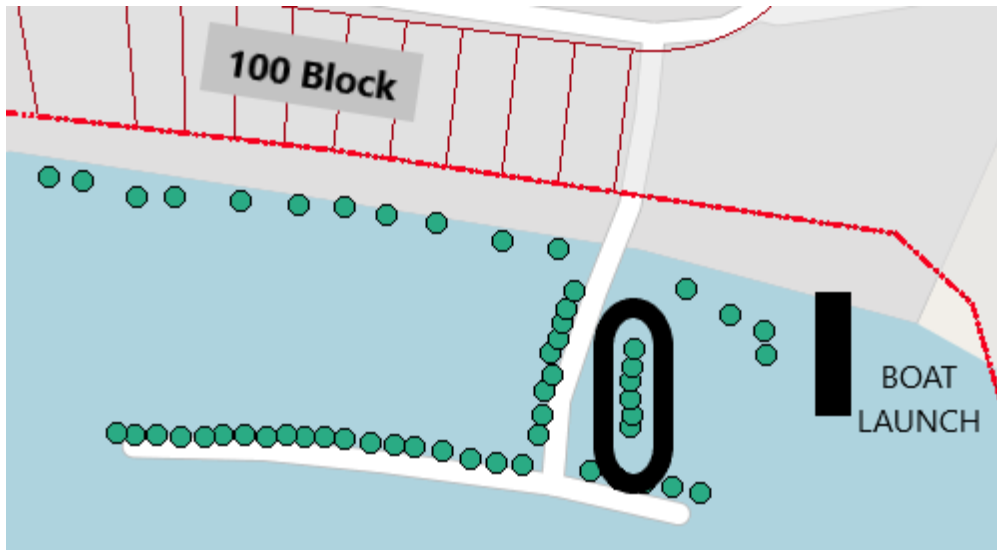
Site Designation B
multi-user dock

SVGL Lot # Assigned

East side stem of main T

1 = south 6 = north (shore)

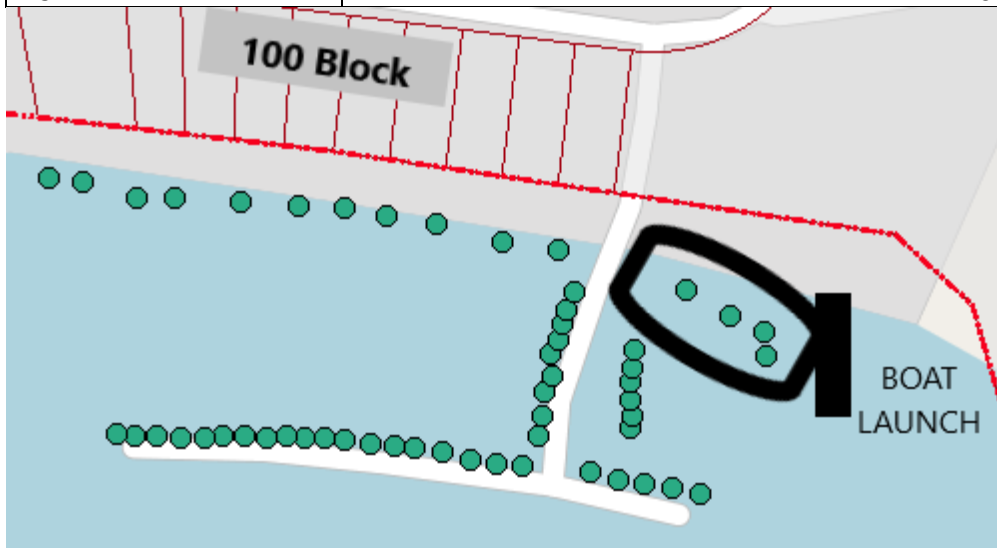
1B	628
2B	609
3B	617
4B	424
5B	409
6B	409
7B	422
8B	422
9B	410
10B	410
11B	603
12B	603



Site Designation C SVGL Lot # Assigned

South of Tennis Courts 1 = west 4 = east

1C		412
2C		415
3C		417
4C		426



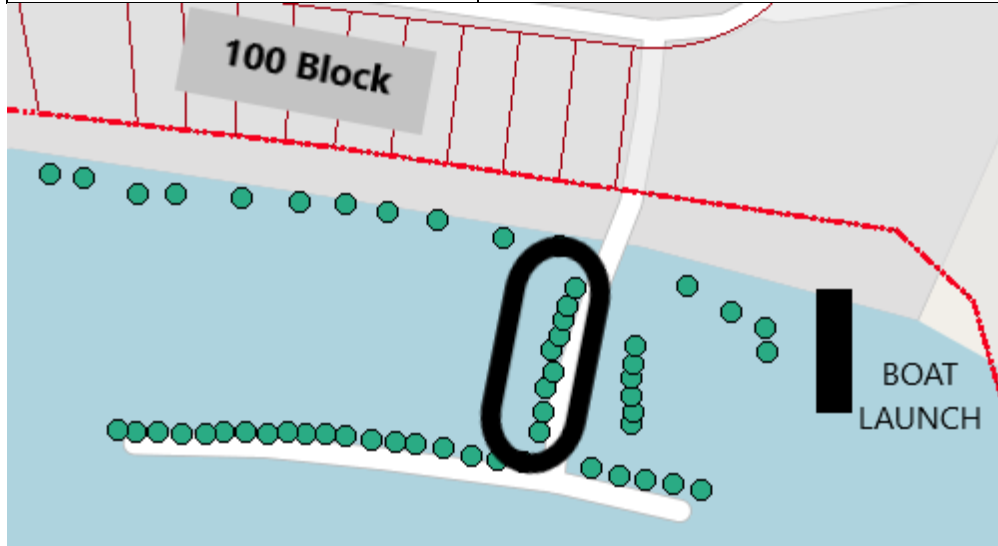
Site Designation D
Multi-user dock

SVGL Lot # Assigned

West side stem of main T

0=south 9 = north

0D = 0E same space	To be assigned / Offer pending
1D	719
2D	715
3D	423
4D	423
5D	712
6D	711
7D	717
8D	502
9D	610



Site Designation E

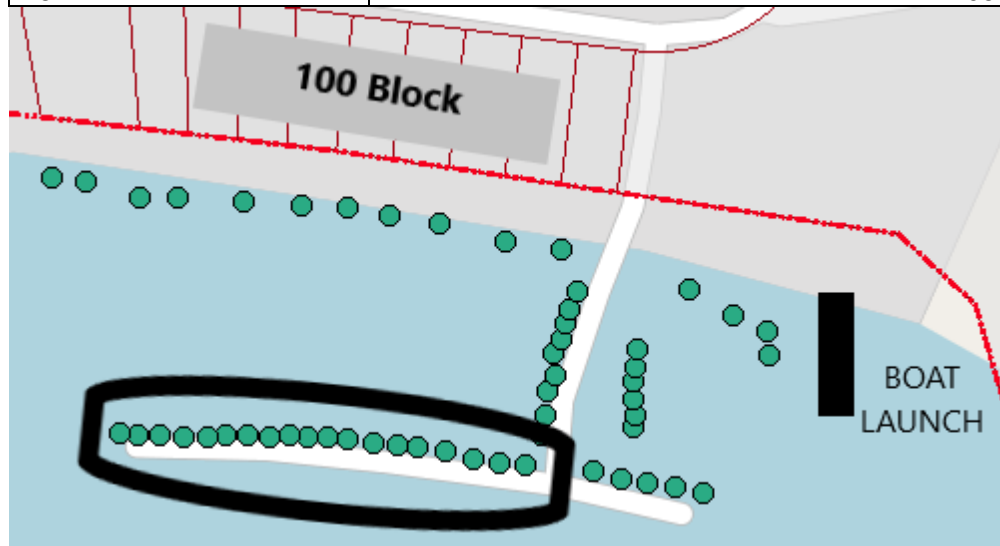
SVGL Lot # Assigned

East side stem of main T

1= east 18 = west

0E	Restricted access space suitable for small boat only to be assigned
1E	704
2E	628
3E	609

4E	617
5E	424
6E	409
7E	409
8E	422
9E	701
10E	708
11E	311
12E	716
13E	718
14E	312
15E	608
16E	611
17E	420
18E	706



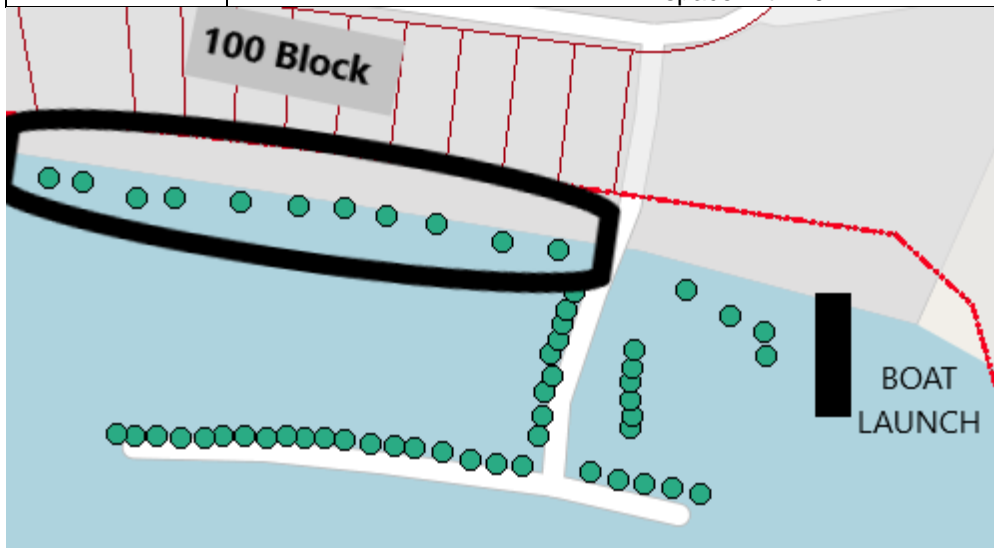
Site
Designation F

SVGL Lot # Assigned

In front of 100
block

1=east 10 = west

1F		101
2F		102
3F		103
4F		104
5F		105
6F		106
7F		107
8F		108
9F		109
10F		110
11F	No separate spot exists common dock space with 10F	



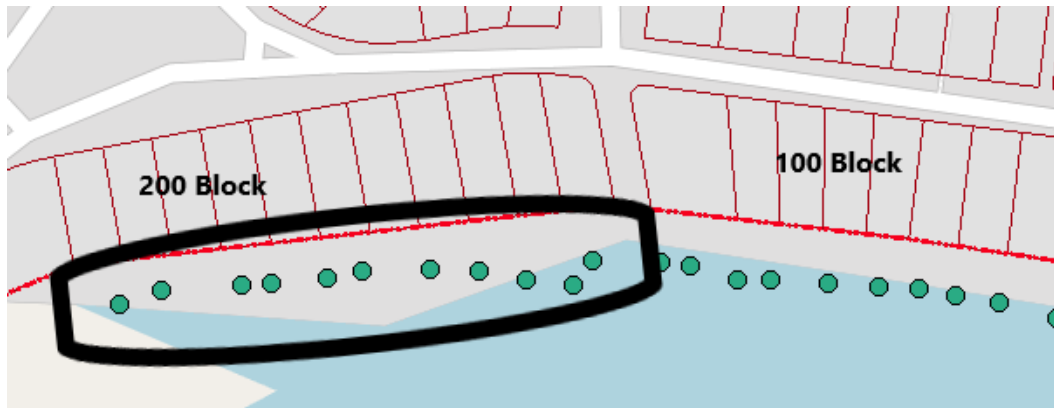
Site Designation G

SVGL Lot # Assigned

In front of 200 block

1= east 11 = west

1G	201
2G	202
3G	203
4G	204
5G	205
6G	206
7G	207
8G	208
9G	209
10G	210
11G	211



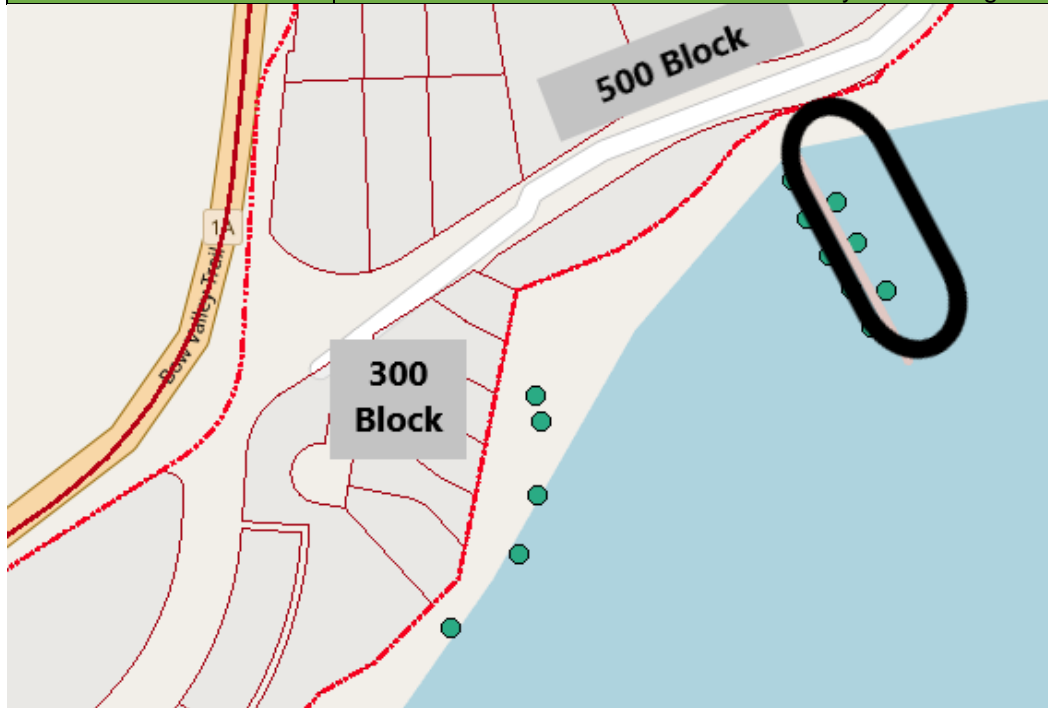
Site Designation H

SVGL Lot # Assigned

East side of spit

1= south 3 = north

1H	506
2H	508
3H	Restricted access space suitable for small boat only to be assigned



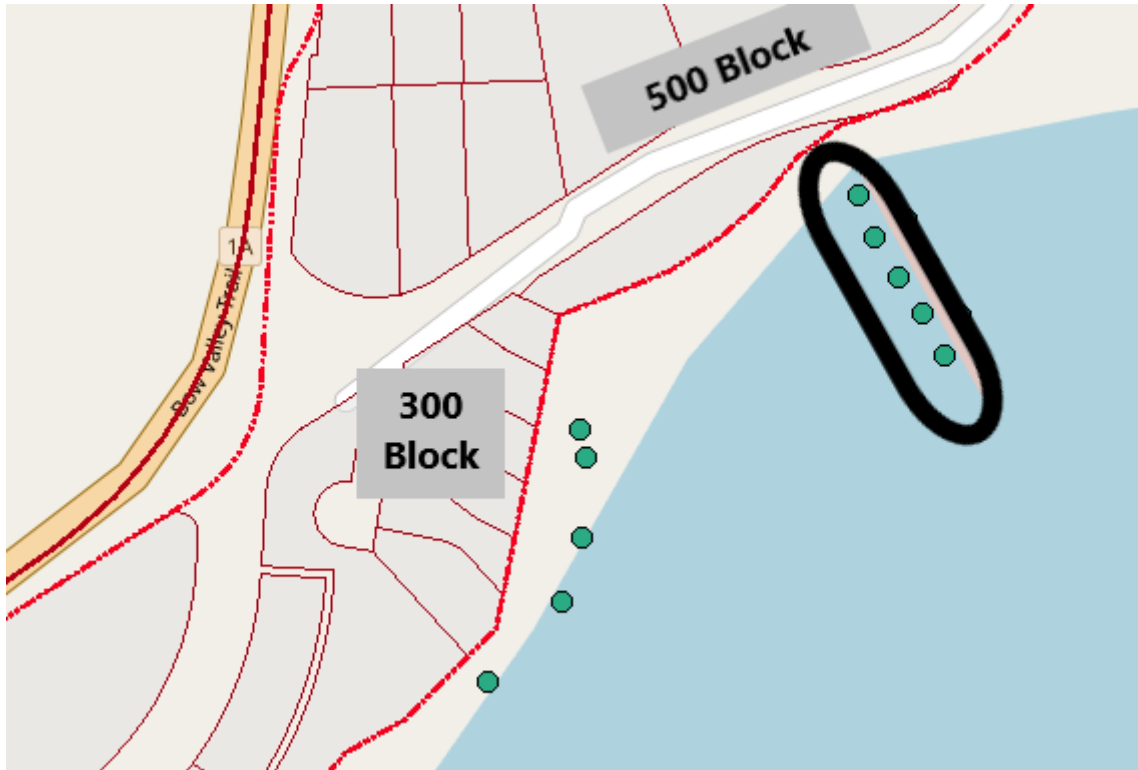
Site Designation I

SVGL Lot # Assigned

West side of spit

1= south 3 = north

1G	503
2G	507
3G	614
4G	501
5G	Restricted access space suitable for small boat only to be assigned



Site Designation I

SVGL Lot # Assigned

Westend

1= north 5 = south

1J	313
2J	314
3J	315
4J	316
5J	317

